



Issued by:

The Coal Authority, Property Search Services, 200 Lichfield Lane, Berry Hill, Mansfield, Nottinghamshire, NG18 4RG
Website: www.groundstability.com Phone: 0345 762 6848 DX 716176 MANSFIELD 5

**LANDMARK INFORMATION GROUP
LIMITED
SOWTON INDUSTRIAL ESTATE
ABBAY COURT
UNIT 5/7 EAGLE WAY
EXETER
DEVON
EX2 7HY**

Our reference: **51000746277001**
Your reference: **63515528_2|**
Date of your enquiry: **14 January 2015**
Date we received your enquiry: **14 January 2015**
Date of issue: **14 January 2015**

This report is for the property described in the address below and the attached plan.

Non-Residential Coal Authority Mining Report

SITE AT BARR LTD, KILLOCH, OCHILTREE, CUMNOCK, EAST AYRSHIRE,

This report is based on and limited to the records held by the Coal Authority, at the time we answer the search.

Coal mining

See comments below

Information from the Coal Authority

Underground coal mining

Past

The property is in the likely zone of influence from workings in 2 seams of coal at 520m to 620m depth, and last worked in 1981.

Any ground movement from these coal workings should have stopped by now.

Present

The property is not in the likely zone of influence of any present underground coal workings.

Future

The property is not in an area for which the Coal Authority is determining whether to grant a licence to remove coal using underground methods.

The property is not in an area for which a licence has been granted to remove or otherwise work coal using underground methods.

The property is not in an area that is likely to be affected at the surface from any planned future workings.

However, reserves of coal exist in the local area which could be worked at some time in the future.

No notice of the risk of the land being affected by subsidence has been given under section 46 of the Coal Mining Subsidence Act 1991.

Mine entries

Within, or within 20 metres of, the boundary of the property there is 1 mine entry, the approximate position of which is shown on the attached plan.

Our records disclose the following information:

248620-001. This shaft has been capped with concrete at surface level.

For an additional fee, the Coal Authority will provide a supplementary Mine Entry Interpretive Report. The report will provide a separate assessment for the mine entry (entries) referred to in this report. It will give details based on information in the Coal Authority's possession, together with an opinion on the likelihood of mining subsidence damage arising from ground movement as a consequence of the existence of the mine entry/entries. It will also give details of the remedies available for subsidence damage where the mine entry was sunk in connection with coal mining. Please note that it may not be possible to produce a report if the main building to the property cannot be identified from Coal Authority plans (ie. for development sites and new build).

For further advice on how to order this additional information visit www.groundstability.com or telephone 0345 7626 848.

Coal mining geology

The Authority is not aware of any evidence of damage arising due to geological faults or other lines of weakness that have been affected by coal mining.

Opencast coal mining

Past

The property is not within the boundary of an opencast site from which coal has been removed by opencast methods.

Present

The property does not lie within 200 metres of the boundary of an opencast site from which coal is being removed by opencast methods.

Future

The property is not within 800 metres of the boundary of an opencast site for which the Coal Authority is determining whether to grant a licence to remove coal by opencast methods.

The property is not within 800 metres of the boundary of an opencast site for which a licence to remove coal by opencast methods has been granted.

Coal mining subsidence

The Coal Authority has not received a damage notice or claim for the subject property, or any property within 50 metres, since 31st October 1994.

There is no current Stop Notice delaying the start of remedial works or repairs to the property.

The Authority is not aware of any request having been made to carry out preventive works before coal is worked under section 33 of the Coal Mining Subsidence Act 1991.

Mine gas

There is no record of a mine gas emission requiring action by the Coal Authority within the boundary of the property.

Hazards related to coal mining

The property has not been subject to remedial works, by or on behalf of the Authority, under its Emergency Surface Hazard Call Out procedures.

Withdrawal of support

The property is not in an area for which a notice of entitlement to withdraw support has been published.

The property is not in an area for which a notice has been given under section 41 of the Coal Industry Act 1994, revoking the entitlement to withdraw support.

Working facilities orders

The property is not in an area for which an Order has been made under the provisions of the Mines (Working Facilities and Support) Acts 1923 and 1966 or any statutory modification or amendment thereof.

Payments to owners of former copyhold land

The property is not in an area for which a relevant notice has been published under the Coal Industry Act 1975/Coal Industry Act 1994.

Comments on Coal Authority information

The attached plan shows the approximate location of the disused mine entry/entries referred to in this report. For reasons of clarity, mine entry symbols may not be drawn to the same scale as the plan.

Property owners have the benefit of statutory protection (under the Coal Mining Subsidence act 1991*). This contains provision for the making good, to the reasonable satisfaction of the owner, of physical damage from disused coal mine workings including disused coal mine entries. A leaflet setting out the rights and the obligations of either the Coal Authority or other responsible persons under the 1991 Act can be obtained by telephoning 0345 762 6848 or online at www.coal.decc.gov.uk/en/coal/cms/services/claims.

If you wish to discuss the relevance of any of the information contained in this report you should seek the advice of a qualified mining engineer or surveyor. If you or your adviser wish to examine the source plans from which the information has been taken these are normally available at our Mansfield office, free of charge, by prior appointment, telephone 01623 637235. Should you or your adviser wish to carry out any physical investigations that may enter, disturb or interfere with any disused mine entry the prior permission of the owner must be sought. For coal mine entries the owner will normally be the Coal Authority.

The Coal Authority, regardless of responsibility and in conjunction with other public bodies, provide an emergency call out facility in coalfield areas to assess the public safety implications of mining features (including disused mine entries). Our emergency telephone number at all times is 01623 646333.

*Note, this Act does not apply where coal was worked or gotten by virtue of the grant of a gale in the Forest of Dean, or any other part of the Hundred of St. Briavels in the county of Gloucester.

In view of the mining circumstances a prudent developer would seek appropriate technical advice before any works are undertaken.

Therefore if development proposals are being considered, technical advice relating to both the investigation of coal and former coal mines and their treatment should be obtained before beginning work on site. All proposals should apply good engineering practice developed for mining areas. No development should be undertaken that intersects, disturbs or interferes with any coal or mines of coal without the permission of the Coal Authority. Developers should be aware that the investigation of coal seams/former mines of coal may have the potential to generate and/or displace underground gases and these risks both under and adjacent to the development should be fully considered in developing any proposals. The need for effective measures to prevent gases entering into public properties either during investigation or after development also needs to be assessed and properly addressed. This is necessary due to the public safety implications of any development in these circumstances.

Additional Remarks

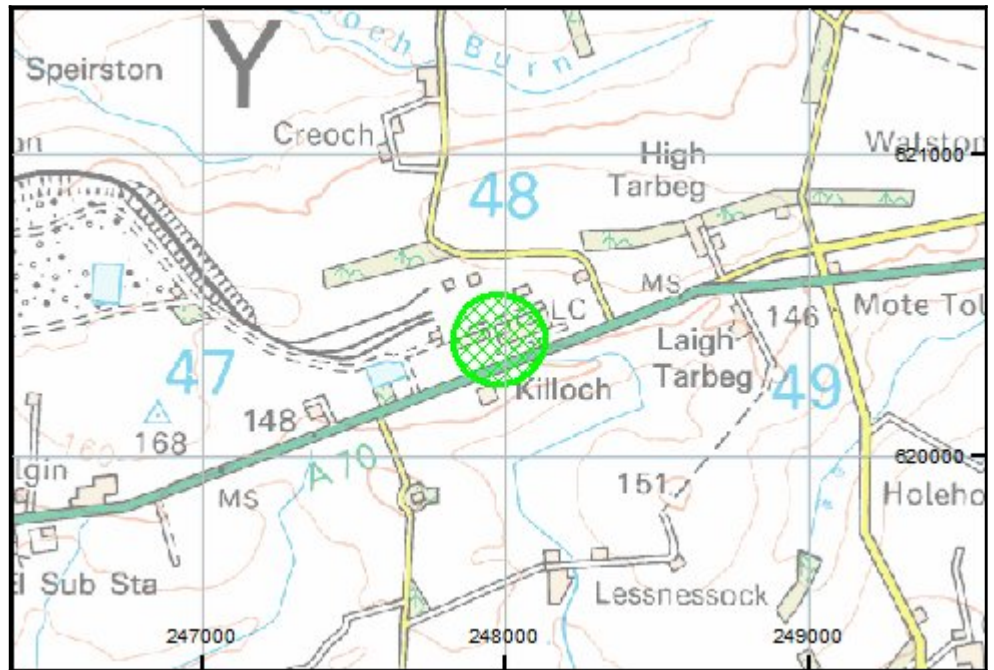
This report is prepared in accordance with the Law Society's Guidance Notes 2006, the User Guide 2006 and the Coal Authority Terms and Conditions 2006.

The Coal Authority owns the copyright in this report. The information we have used to write this report is protected by our database right. All rights are reserved and unauthorised use is prohibited. If we provide a report for you, this does not mean that copyright and any other rights will pass to you. However, you can use the report for your own purposes.

Location map



Approximate position of property



Enquiry boundary

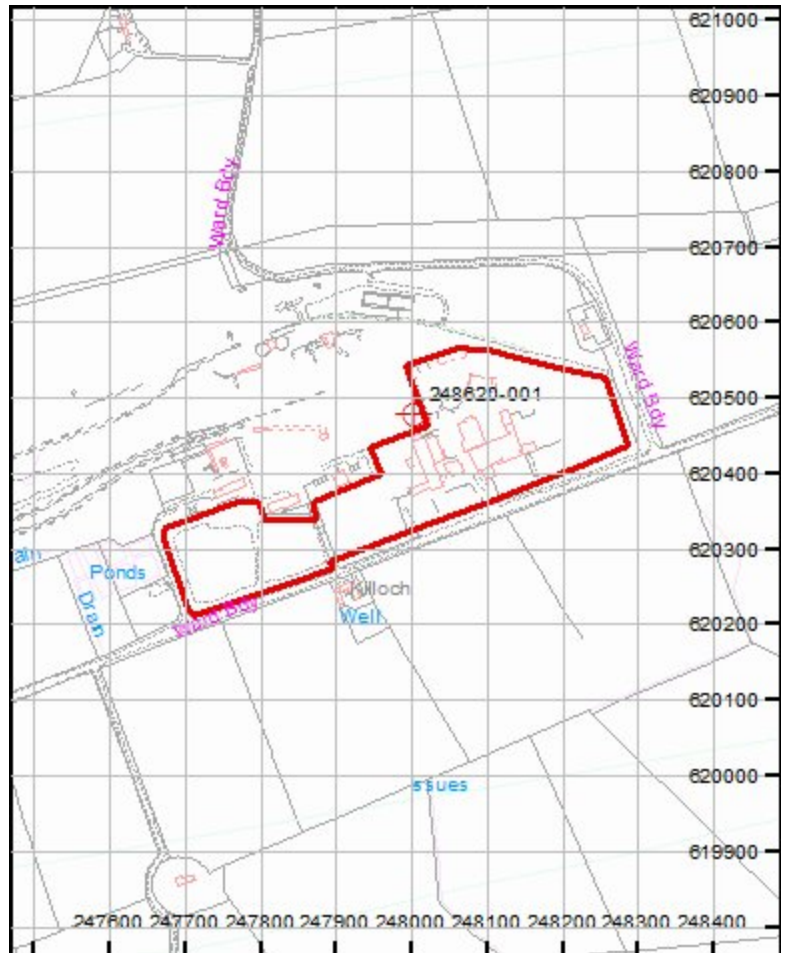
Reproduced by permission of Ordnance Survey on behalf of HMSO. © Crown copyright and database right 2015. All rights reserved. Ordnance Survey Licence number: 100020315

Key

Approximate position of enquiry boundary shown



Disused Adit or Mineshaft





The Coal
Authority

Issued by:

The Coal Authority, Property Search Services, 200 Lichfield Lane, Berry Hill, Mansfield, Nottinghamshire, NG18 4RG
Website: www.groundstability.com Phone: 0345 762 6848 DX 716176 MANSFIELD 5

**WARDELL ARMSTRONG LLP
SIR HENRY DOULTON HOUSE
FORGE LANE
STOKE-ON-TRENT
ST1 5BD**

Our reference: **51000794213001**
Your reference: **LE12479**
Date of your enquiry: **25 February 2015**
Date we received your enquiry: **25 February 2015**
Date of issue: **27 February 2015**

This report is for the property described in the address below and the attached plan.

Shaft Plan and Data Sheets

**KILLOCH, KILLOCH COLLIERY OFF A70 WEST OF OCHILTREE, OCHILTREE, CUMNOCK,
KA18 2RL**

I refer to the enquiry dated 25 February 2015, received 25 February 2015, in connection with the above.

As requested I enclose the mine entry data sheet(s) held for the mine entry/entries referred to.

Mine Entry Data

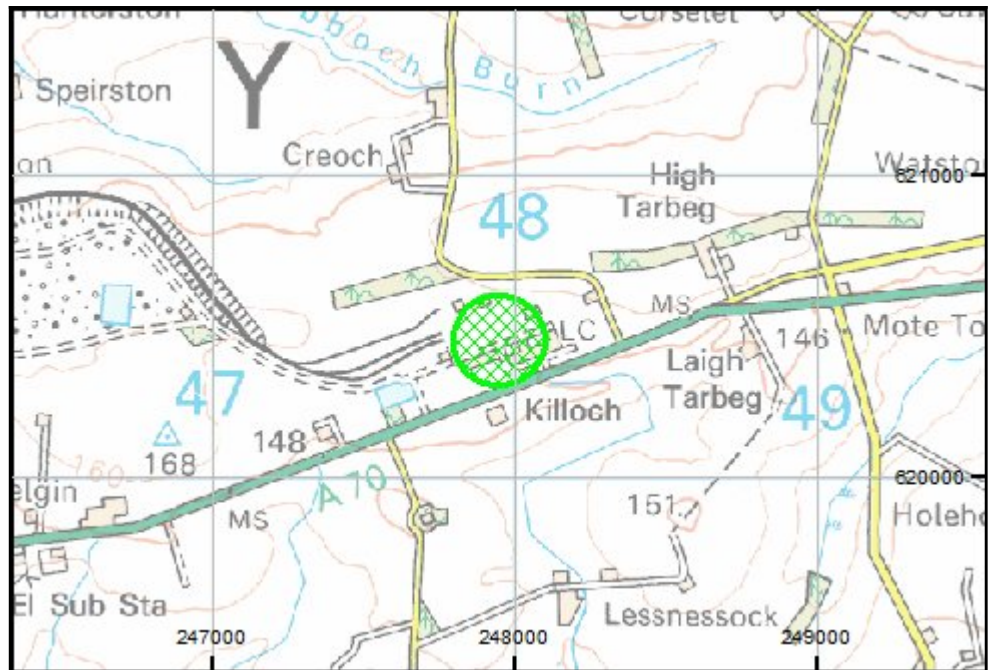
Shaft/adit:	Shaft
Reference:	248620-001
Source:	s 843 s 872
Colliery name:	Unknown
Entry name:	No 2 Shaft
Date abandoned:	1-Jan-1986
Depth of superficial deposits (m):	Unknown
Depth of shaft (m):	735.0
Diameter of shaft (m):	6.1
Probable adit azimuth:	Not Applicable
Treatment details:	This shaft has been capped with concrete at surface level
Conveyance:	Not Applicable
Easting:	248004
Northing:	620477
Other information:	None

Mine Entry Data (continued)

Shaft/adit:	Shaft
Reference:	247620-001
Source:	s 842 s 872
Colliery name:	Unknown
Entry name:	No 1 Shaft
Date abandoned:	1-Jan-1986
Depth of superficial deposits (m):	Unknown
Depth of shaft (m):	761.0
Diameter of shaft (m):	7.3
Probable adit azimuth:	Not Applicable
Treatment details:	This shaft has been capped with concrete at surface level
Conveyance:	Not Applicable
Easting:	247890
Northing:	620434
Other information:	None

Location map

Approximate position of enquiry



Reproduced by permission of Ordnance Survey on behalf of HMSO.
© Crown copyright and database right 2015. All rights reserved.
Ordnance Survey Licence number: 100020315

This plan shows the approximate location of the disused mine entry / entries referred to in the attached mining report. For reasons of clarity, mine entry symbols may not be drawn to the same scale as the plan.

Property owners have the benefit of statutory protection (under the Coal Mining Subsidence Act 1991). This contains provision for the making good, to the reasonable satisfaction of the owner, of physical damage from disused coal mine workings including disused coal mine entries. A DTI leaflet setting out the rights and obligations of either the Coal Authority or other responsible persons under the 1991 Act can be obtained by telephoning 0345 762 6848.

If you wish to discuss the relevance of any of the information contained in the attached report you should seek the advice of a qualified mining engineer or surveyor. If you or your advisor wish to examine the source plans from which the information has been taken these are available at our Mansfield office, free of charge by prior appointment, telephone 01623 637235. Should you or your advisor wish to carry out any physical investigations that may enter, disturb or interfere with any disused mine entry the prior permission of the owner must be sought. For coal mine entries the owner will normally be the Coal Authority.

The Coal Authority, regardless of responsibility and in conjunction with other public bodies, provide an emergency call out facility in coalfield areas to assess the public safety implications of mining features (including disused mine entries).

Our emergency telephone number at all times is 01623 646333.

Key

Disused Adit or Mineshaft

